

[]

/ CONTINENTAL COLLISION BOUNDARY

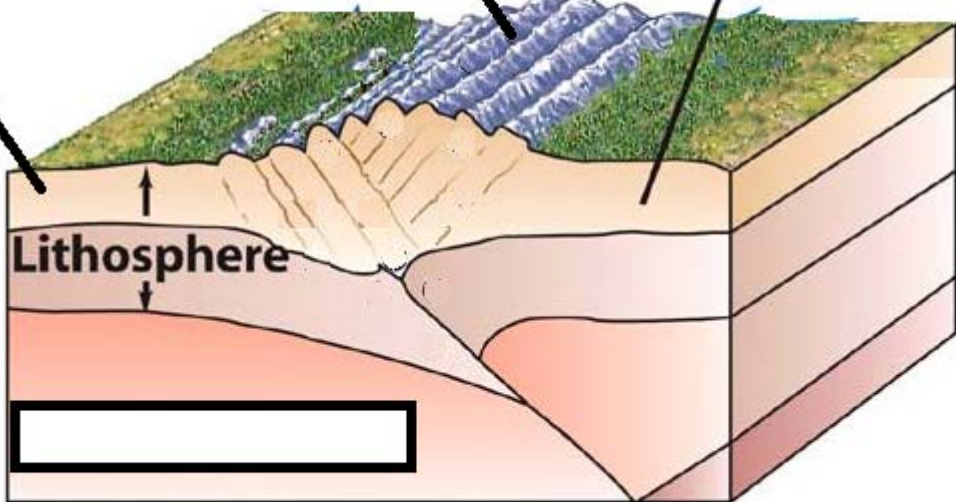
[]

FORM

[]

Continental
crust

crust



LABEL THE DIRECTION THE LITHOSPHERIC PLATES ARE MOVING

[]

/ CONTINENTAL COLLISION BOUNDARY

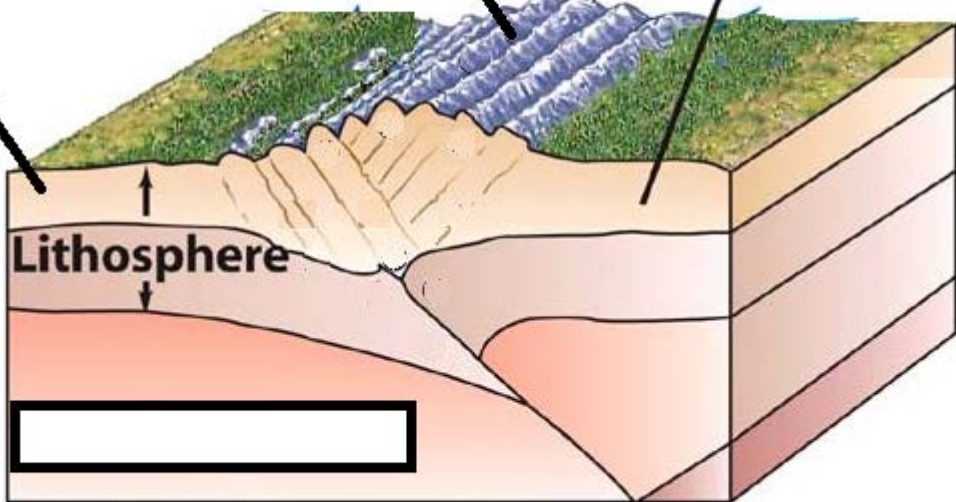
[]

FORM

[]

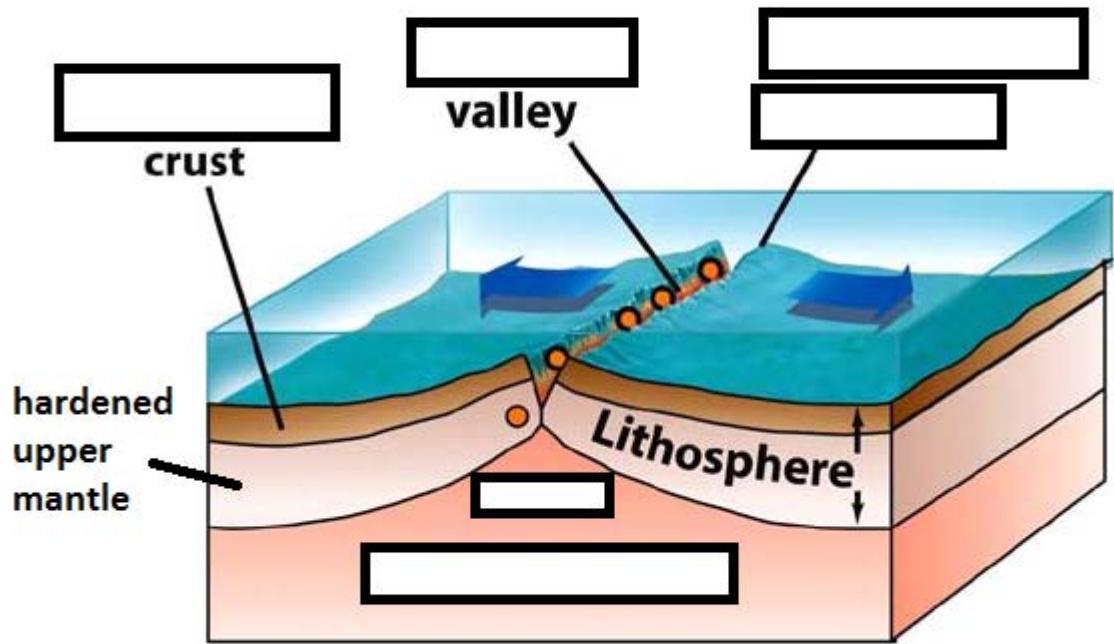
Continental
crust

crust



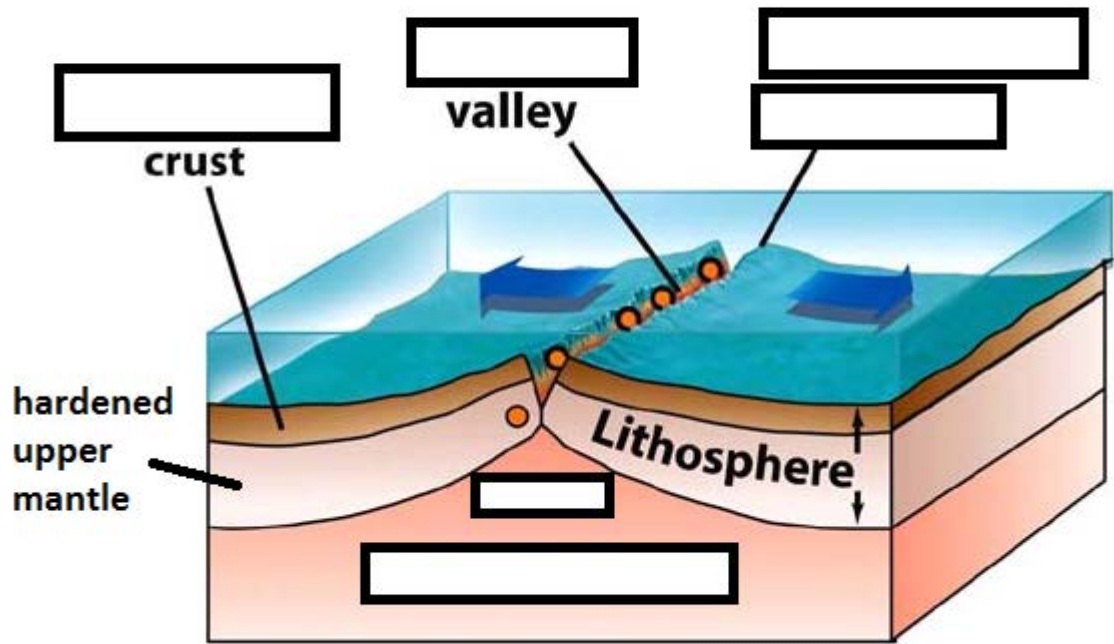
LABEL THE DIRECTION THE LITHOSPHERIC PLATES ARE MOVING

BOUNDARY



Put arrows on the tectonic plates to show which way they are moving

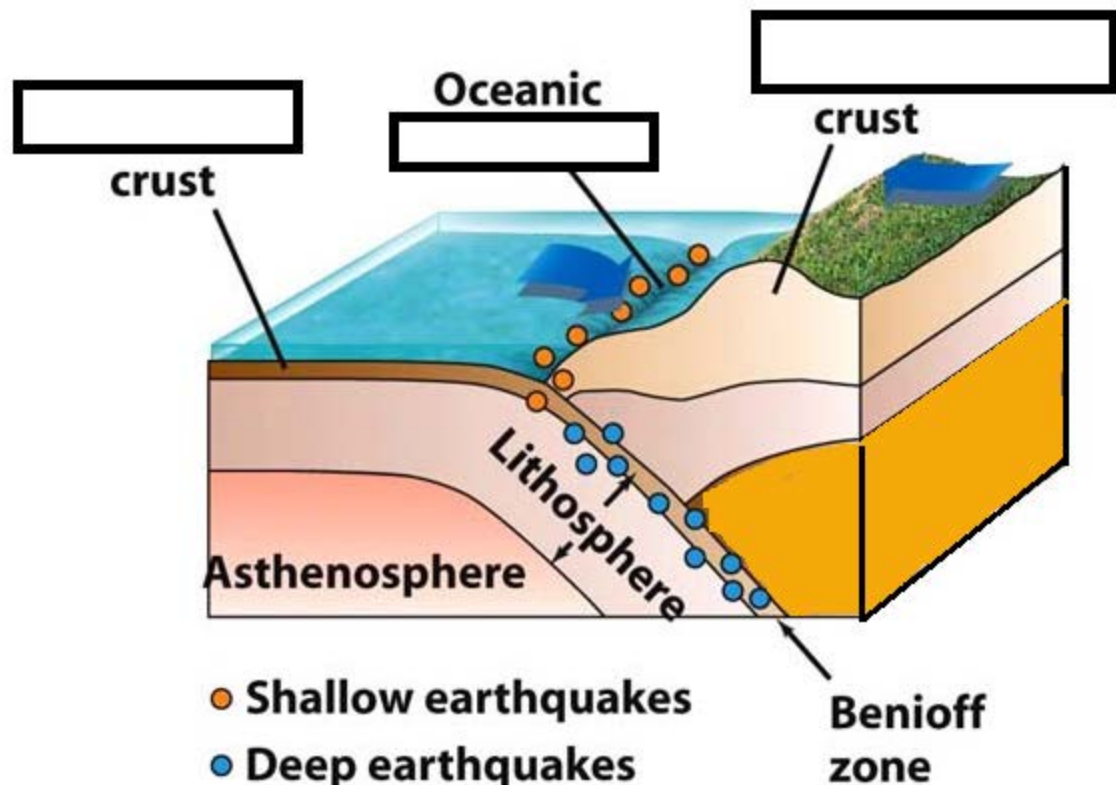
BOUNDARY



Put arrows on the tectonic plates to show which way they are moving

OCEANIC AND CONTINENTAL BOUNDARY

AKA: SUBDUCTION ZONE BOUNDARY



OCEANIC AND CONTINENTAL BOUNDARY

AKA: SUBDUCTION ZONE BOUNDARY

